












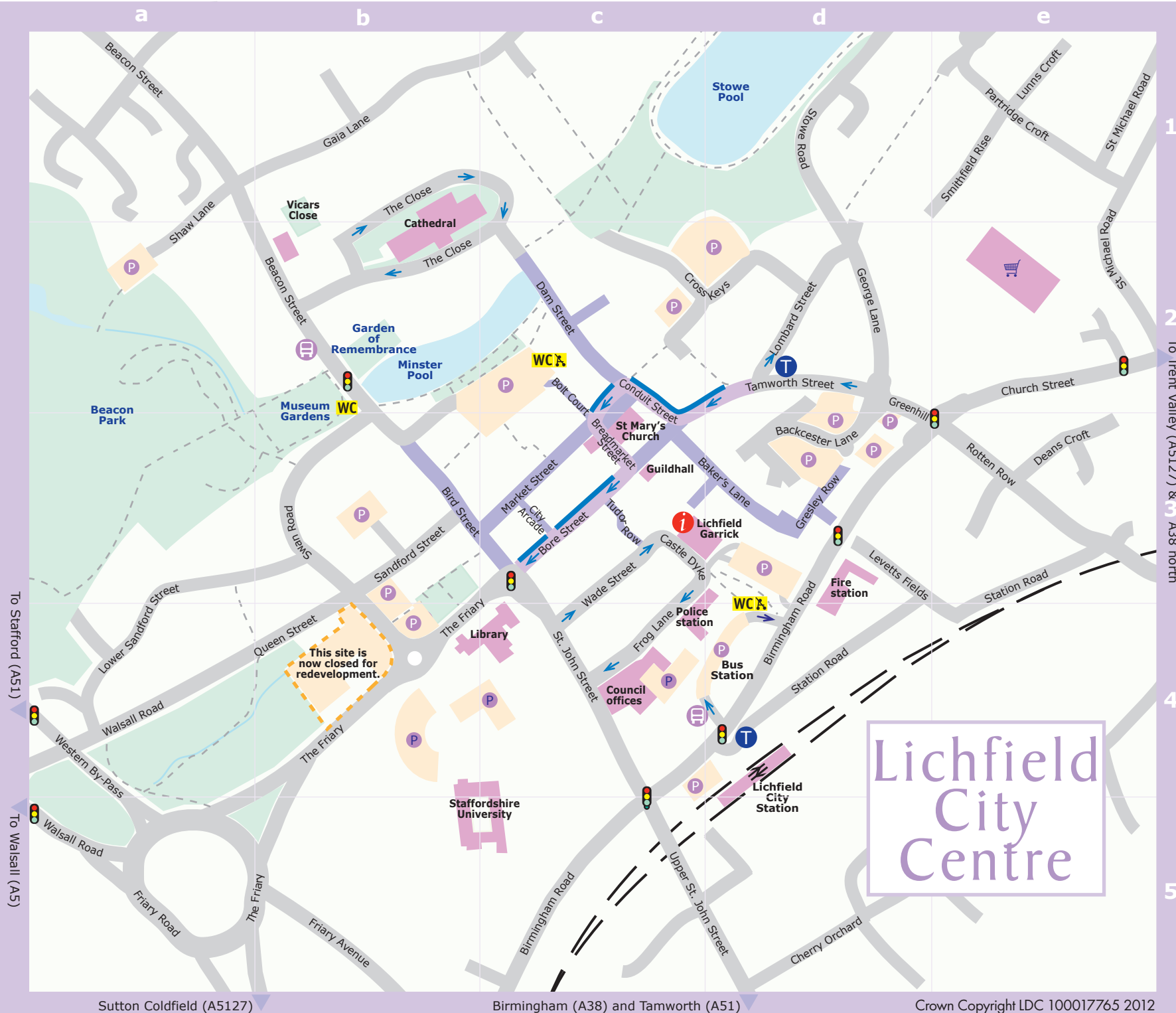
Lichfield City Centre

-  Tourist Information Centre
-  Taxi rank
-  Pedestrianised area
-  Street with pedestrian priority 9am-6pm
-  Parking
-  Parking (weekends only)
-  On-street parking for disabled
-  WC Toilets (all with disabled facilities)
-  WC&A Toilets with parent & baby facilities
-  Coach park
-  One way street

There is free parking for the disabled at every car park



Map not to scale



Lichfield City Centre

1
2
3
4
5

To Trent Valley (A5127) & A38 north

To Stafford (A51)
To Walsall (A5)